



CYBERHAWK™

*Your assets. Our solutions. **Better decisions.***



Cyberhawk for Utilities:

Visual Intelligence About Your Assets

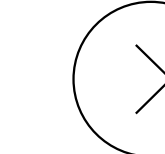


Safely and reliably improve the speed and effectiveness of your drone inspection program

Cyberhawk combines engineering expertise, world-class drone operations, and purpose-built software to deliver end-to-end solutions that support your infrastructure asset management program.

Cyberhawk is a proven partner to utilities companies globally and can scale with your needs.

Cyberhawk pilots are supported by teams of highly skilled engineering experts and software developers, many with energy industry backgrounds.






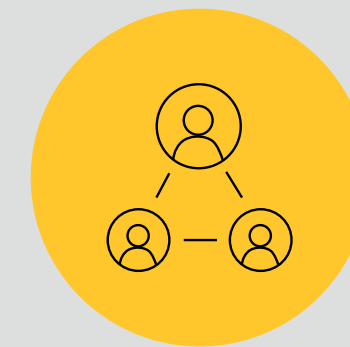
Staying ahead of the curve in

Infrastructure Asset Management

Aging infrastructure and unpredictable operating conditions mean that asset management in utilities is more important than ever. Workforces are in significant transition in terms of experience in the field and evolving technological expertise. When coupled with inconsistent data collection methods, the ability to maintain critical assets on time and within budget is increasingly difficult.



Aging assets



Workforce in transition



Inconsistent data collection



Digital transformation continues to advance the utilities industry, and visual inspection remains a vital tool in any asset maintenance program.

How can this be done more effectively?

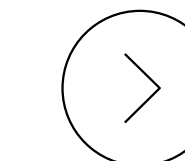
Choosing a drone inspection solution requires careful consideration to ensure it meets your specific needs and delivers optimum value to your business.

It is a proven way to gain a major step change in efficiency, safety and reliability. Whether you are just evaluating a drone inspection program or have had one for years, **Cyberhawk** is proud to offer best-in-class capabilities across the value chain, from planning to execution to analysis to decision.

Further, as the UAS industry matures and expands, the potential use cases and benefits are growing too. Utilities businesses need to think not only about solving the challenges of today, but how to set themselves up for success for the future.



Whether you are just evaluating a drone inspection program or have had one for years, **Cyberhawk is proud to offer best-in-class capabilities across the value chain.**



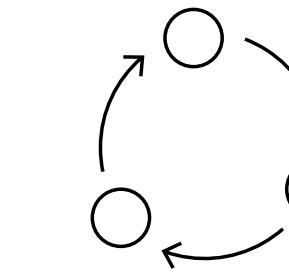
Quality data and actionable insights

Driving Speed to Decision

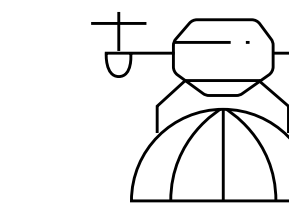
At **Cyberhawk**, we are driven by our core belief that the biggest factor in deriving value and ROI from your drone inspection program is the **speed at which you get to a clear, effective decision.**

This relies on two key factors: the quality of the data, and how quickly and easily that data can be turned into actionable insights.

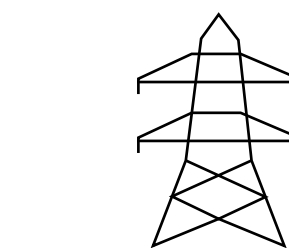
We combine operational best practices, world-class drone pilots, industry experts, and unique, end-to-end solutions to deliver the outcomes you need. This makes us stand out from our competitors and ensures that you can get the best possible ROI from your program.



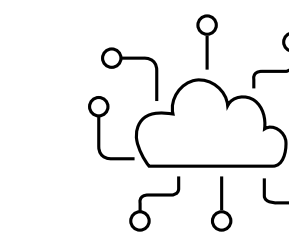
Best practice operations




World-class pilots



Industry experts



Enterprise solutions



Global Operations Centers

Cyberhawk's global operations centers in North America, Europe, and the Middle East are staffed by experienced professionals who provide end-to-end program management.

- ✔ Project planning and risk assessment
- ✔ Flight plans, resource scheduling, and airspace permissions
- ✔ Regulatory compliance (including sustainability reporting) in different theaters of operations
- ✔ Your peace of mind that we are gathering high quality data that will drive better decisions



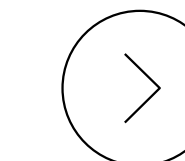
World-Class Pilots and Technology

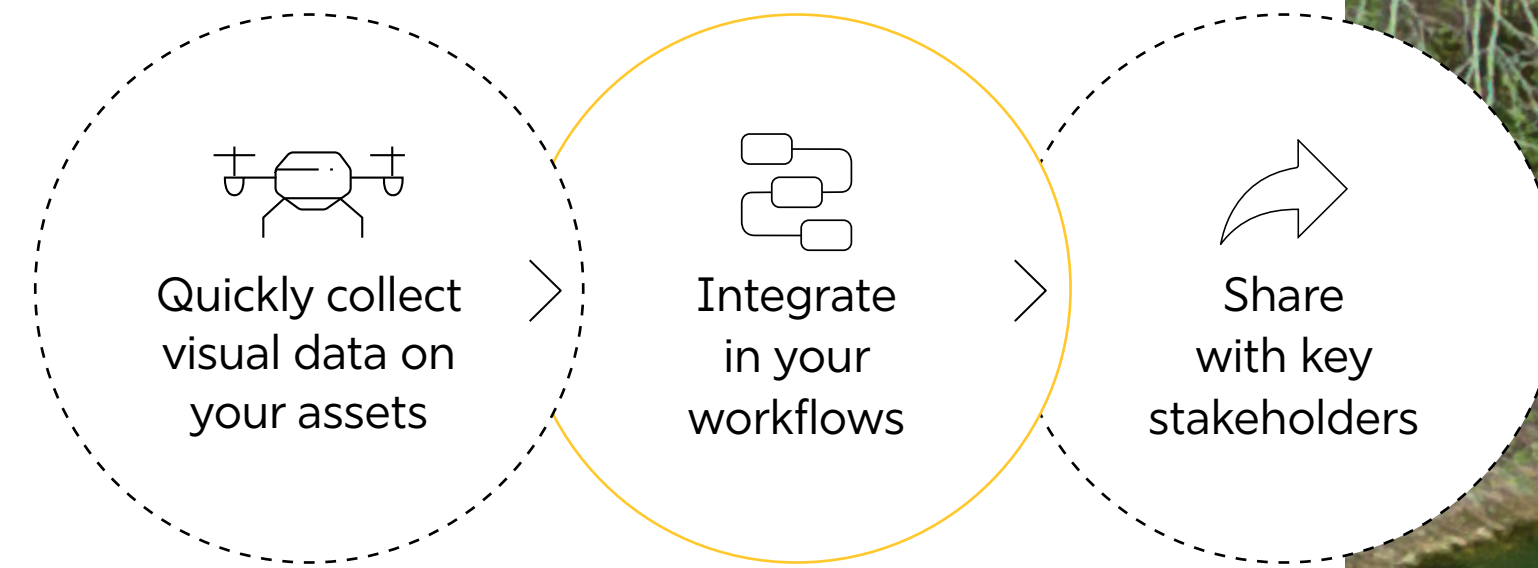
Our inspection data collection services are executed by our highly skilled and experienced pilots, who are full-time **Cyberhawk** employees. We have one of the largest pools of experienced pilots in the industry, allowing us to scale large programs rapidly and respond quickly to urgent projects.

Cyberhawk continuously invests in expanding and equipping our drone fleet with the latest technology innovations to offer additional services (e.g. emissions monitoring, end-of-warranty inspections), adapt to different operating environments, and support greater endurance and beyond visual line-of-sight operations.

Industry Expertise

Our highly skilled and experienced field teams bring unique engineering and industry expertise, which is critical to optimizing data collection and ensures that we provide the right visual data and insights to facilitate quick, accurate, and effective decisions.





End-to-end
Enterprise Solutions

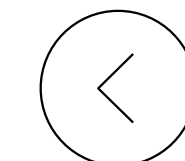
Our unique iHawk software solution enables you to harness the power of the visual data collected on your assets, integrate it in your workflows, and share it with key stakeholders. iHawk's easy-to-use geospatial interface needs little to no training – democratizing data across the enterprise, accelerating decision making, and reducing time to value.

iHAWK™
BY CYBERHAWK

The intuitive, cloud-based service brings together diverse sources of inspection data to provide a single source of truth for assets at any scale. iHawk workflows can also be customized to integrate seamlessly into your existing digital ecosystem via open APIs. Using a single sign-on, data from any source can be shared quickly and easily among all stakeholders and any number of users - even those in remote or hazardous locations.

This powerful combination of high quality, democratized data and simplified workflows enables users to accurately track asset condition over time, plan and execute routine maintenance, and respond rapidly to time-sensitive repairs.

Beyond the considerable productivity and efficiency benefits, iHawk allows users to better manage the condition of their assets, optimize distributed crew assignments, and improve the safety of staff.





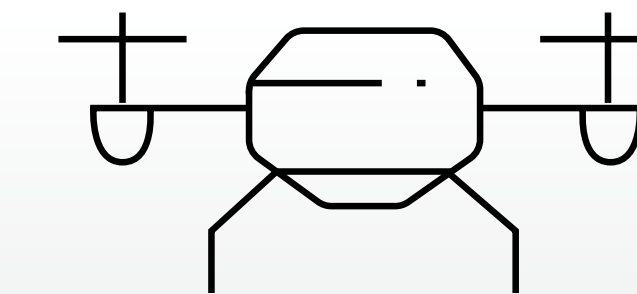
About

Cyberhawk

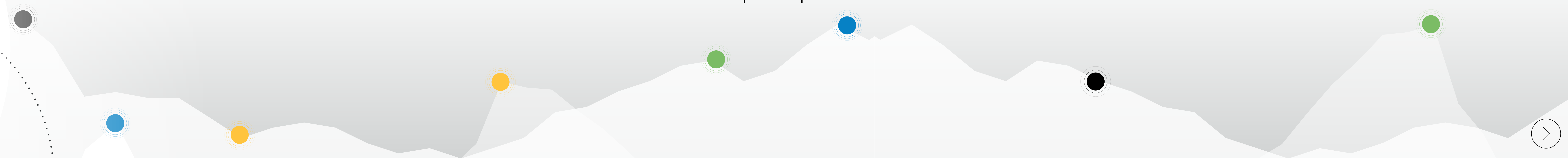
Cyberhawk was the first company to conduct utility inspections with drones and the first company to scale inspections for critical utility assets on both a regional and global basis. Since 2008, **Cyberhawk** has been the industry leader with more than 35 world firsts, and today we're the global leader in visual data management for the utilities, energy, and other asset-intensive industries.

Our mission is clear: **to deliver the best information for our customers to help them make better decisions.**

We continue to innovate on the forefront of technology and best practices to deliver value to our customers at scale.



We currently operate in over 40 countries worldwide from our bases in North America, Europe, and the Middle East, staffed by an industry-leading team of utility veterans, world-class pilots, experienced inspection engineers, and highly skilled in-house software developers.



200,000+

UAS inspections of T&D assets

5,000+

software users around the world

300

customers globally



Learn more

About Cyberhawk

To learn more about Cyberhawk, contact us today

info@thecyberhawk.com
thecyberhawk.com



USA HQ Denver, CO

2679 Main St, Suite 315,
Littleton, CO
80120

+1 303-358-2625

USA Sacramento, CA

4005 Seaport Blvd
W Sacramento, CA
95691

+1 303-358-2625

UK HQ Edinburgh

EICA Ratho, 5th Floor,
South Platt Hill,
Edinburgh EH28 8AA

+44 131 370 2130

Qatar Doha

Wing 2, Level 1,
Business & Innovation Park,
Ras Bufontas, Qatar

+974 66827996





CYBERHAWK™

Your assets. Our solutions. **Better decisions.**

